

Analysis of a 'Citizen Science' database ...



Stephen Pikesley • Spatial Analyst • S.K.Pikesley@exeter.ac.uk

Background

‘Citizen Science’

- The term entered the Oxford English Dictionary in 2014 ...

citizen science *n.* scientific work undertaken by members of the general public, often in collaboration with or under the direction of professional scientists and scientific institutions.

Background

‘Citizen Science’

- The term entered the Oxford English Dictionary in 2014 ...
 - a new term ... an established practice ...

citizen science *n.* scientific work undertaken by members of the general public, often in collaboration with or under the direction of professional scientists and scientific institutions.

Background

‘Citizen Science’

- The term entered the Oxford English Dictionary in 2014 ...
 - a new term ... an established practice ...
 - analysis at UoE ...
 - long-term citizen science datasets

Vol. 458: 121–134, 2012
doi:10.3354/meps09237

MARINE ECOLOGY PROGRESS SERIES
MEP 000 Prog Ser

Published July 12

Basking sharks in the northeast Atlantic: spatio-temporal trends from sightings in UK waters

Matthew J. Witt^{1,2,*}, Tom Hardy³, Louise Johnson⁴, Catherine M. McClellan²,
Stephen K. Pikesley², Sue Ranger^{2,5}, Peter B. Richardson⁴, Jean-Luc Soland⁶,
Colin Speedie⁴, Ruth Williams², Brendan J. Godley²

Journal of the Marine Biological Association of the United Kingdom, 2012, 92(3), 1039–1048. © Marine Biological Association of the United Kingdom, 2012.
doi:10.1017/S0025315411000494

Cetacean sightings and strandings: evidence for spatial and temporal trends?

STEPHEN K. PIKESLEY¹, MATHEW J. WITT¹, TOM HARDY², JAN LOVERIDGE², JEFF LOVERIDGE²,
RUTH WILLIAMS² AND BRENDAN J. GODLEY³

¹Centre for Ecology and Conservation, University of Exeter, Cornwall Campus, Tremough, Penryn, Cornwall, TR10 9EZ, UK,
²Cornwall Wildlife Trust, Five Acres, Allet, Truro, TR4 9DJ, UK

Journal of the Marine Biological Association of the United Kingdom, page 1 of 8. © Marine Biological Association of the United Kingdom, 2014.
doi:10.1017/S0025315414000517

Cnidaria in UK coastal waters: description of spatio-temporal patterns and inter-annual variability

STEPHEN K. PIKESLEY^{1,2}, BRENDAN J. GODLEY¹, SUE RANGER^{2,3}, PETER B. RICHARDSON³
AND MATHEW J. WITT²

¹Centre for Ecology and Conservation, University of Exeter, Cornwall, TR10 9EZ, UK, ²Environment and Sustainability Institute,
University of Exeter, Cornwall, TR10 9EZ, UK, ³Marine Conservation Society, Ross on Wye, HR9 7QX, UK



Background

‘Citizen Science’: present analysis


- A collaborative project
- Seasearch dive data
 - volunteer SCUBA survey program
 - 2001 – 2012



Background

‘Citizen Science’: present analysis


- A collaborative project
- Seasearch dive data
- Pink sea fans
 - slow growing, cold-water coral
 - nationally protected
 - representative of reef features
 - susceptible to physical impact
 - vulnerable to bottom-towed fishing gear (BTG)



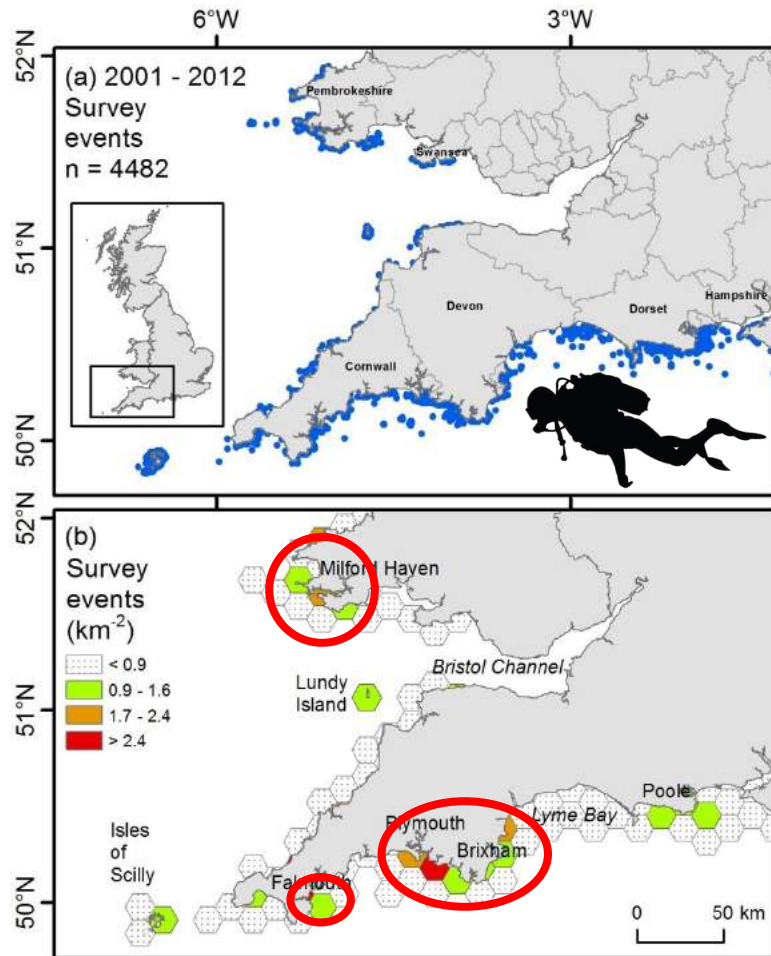
Background

‘Citizen Science’: present analysis

- A collaborative project
- Seasearch dive data
- Pink sea fans
- Investigate ...
 - distribution/abundance
 - threat from BTG
 - protection for PSF in southwest waters

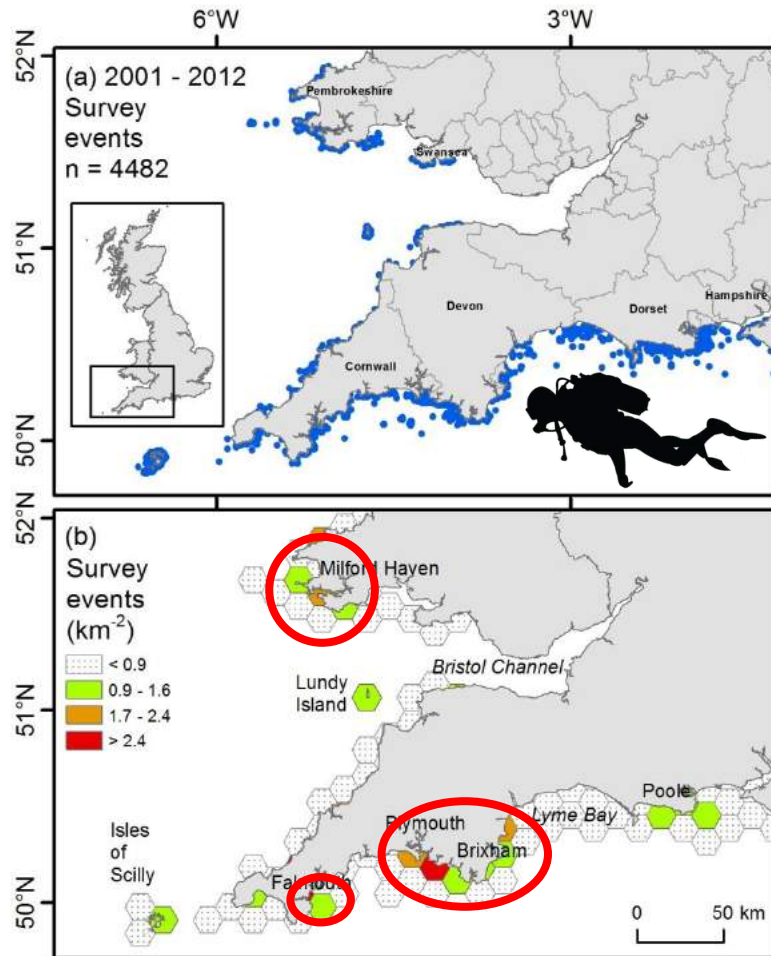


Divers & PSF Distribution

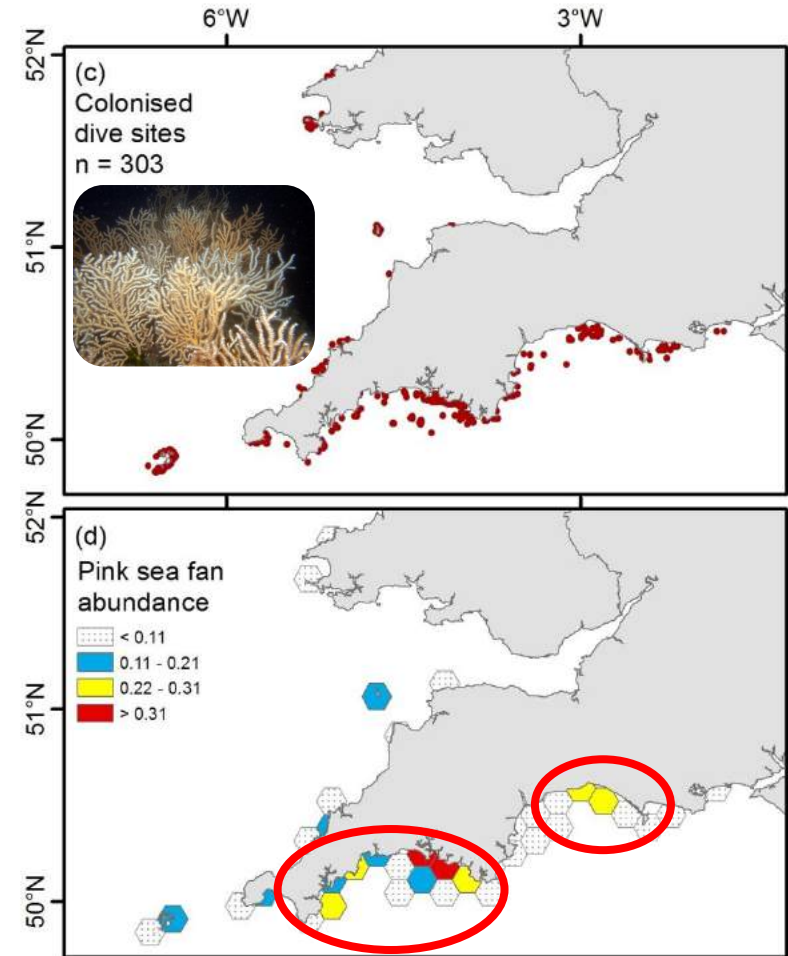


(b) Dive density map: survey events summed by 200 km² hex grid, corrected for sea area

Divers & PSF Distribution



(b) Dive density map: survey events summed by 200 km^2 hex grid, corrected for sea area

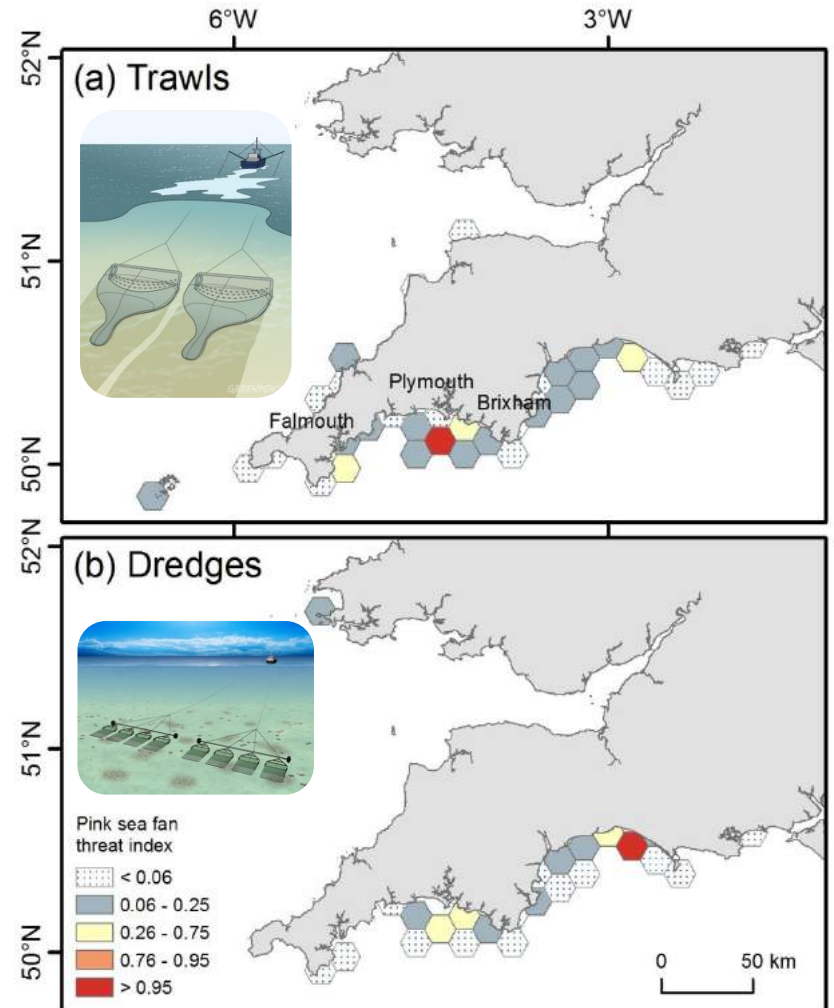


(d) PSF density map: each hex = sum of CDS*PSF modal SACFOR score, corrected for sea area

Threat

Historic sightings data for fishing activity UK inshore fleet 2007-2009
(Breen et al. 2015)

Calculated PSF vs. fisheries threat index



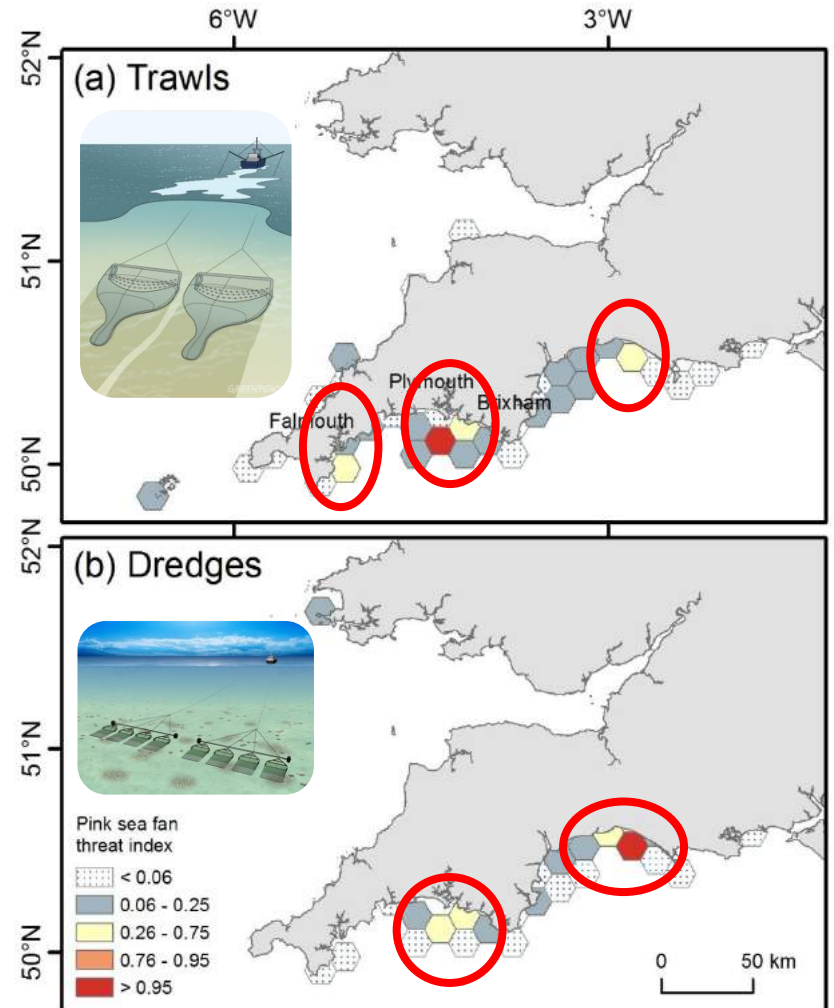
Threat

Historic sightings data for fishing activity UK inshore fleet 2007-2009
(Breen et al. 2015)

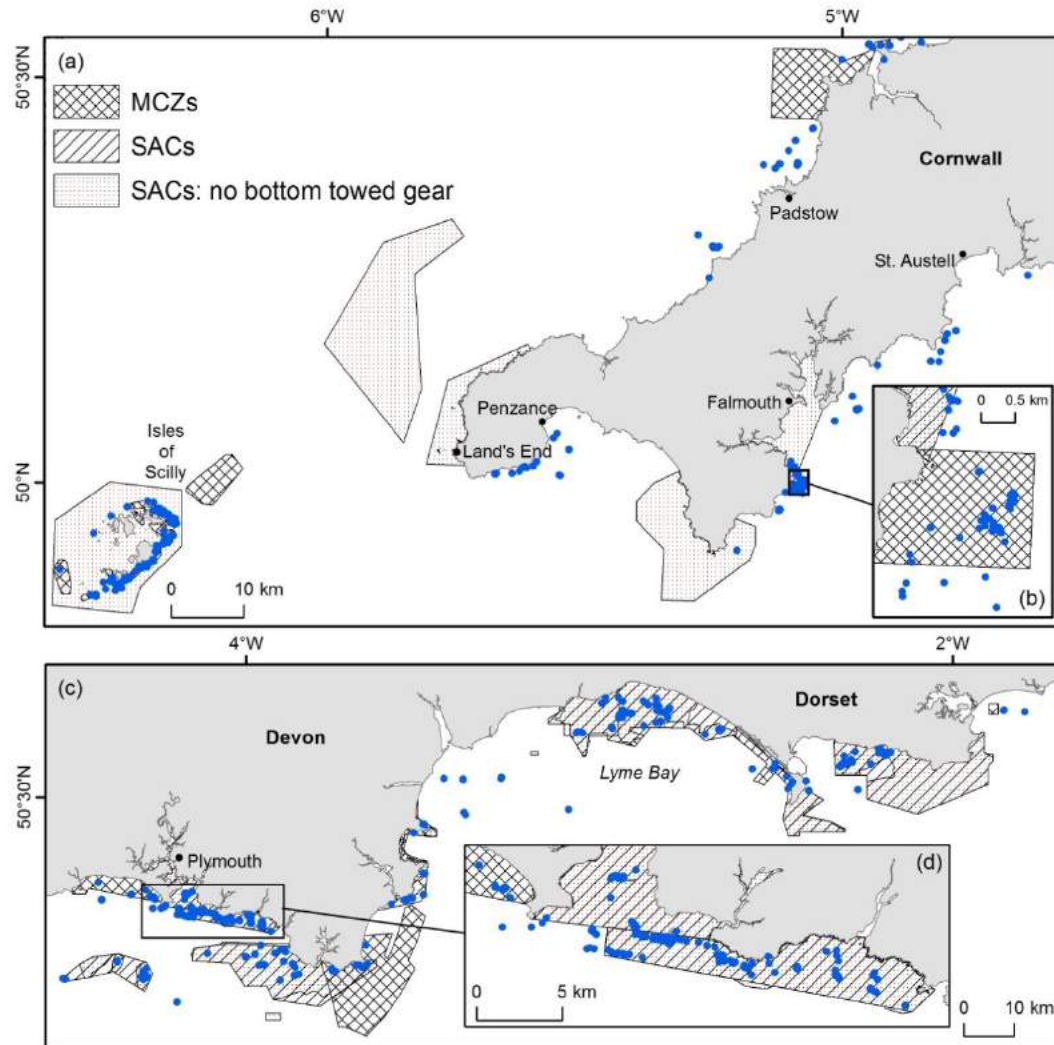
Calculated PSF vs. fisheries threat index

Moderate/high threat

- Trawls
 - Falmouth Bay (The Manacles)
 - Plymouth (inc. Eddystone Reef)
 - Lyme Bay
- Dredges
 - Plymouth
 - Lyme bay

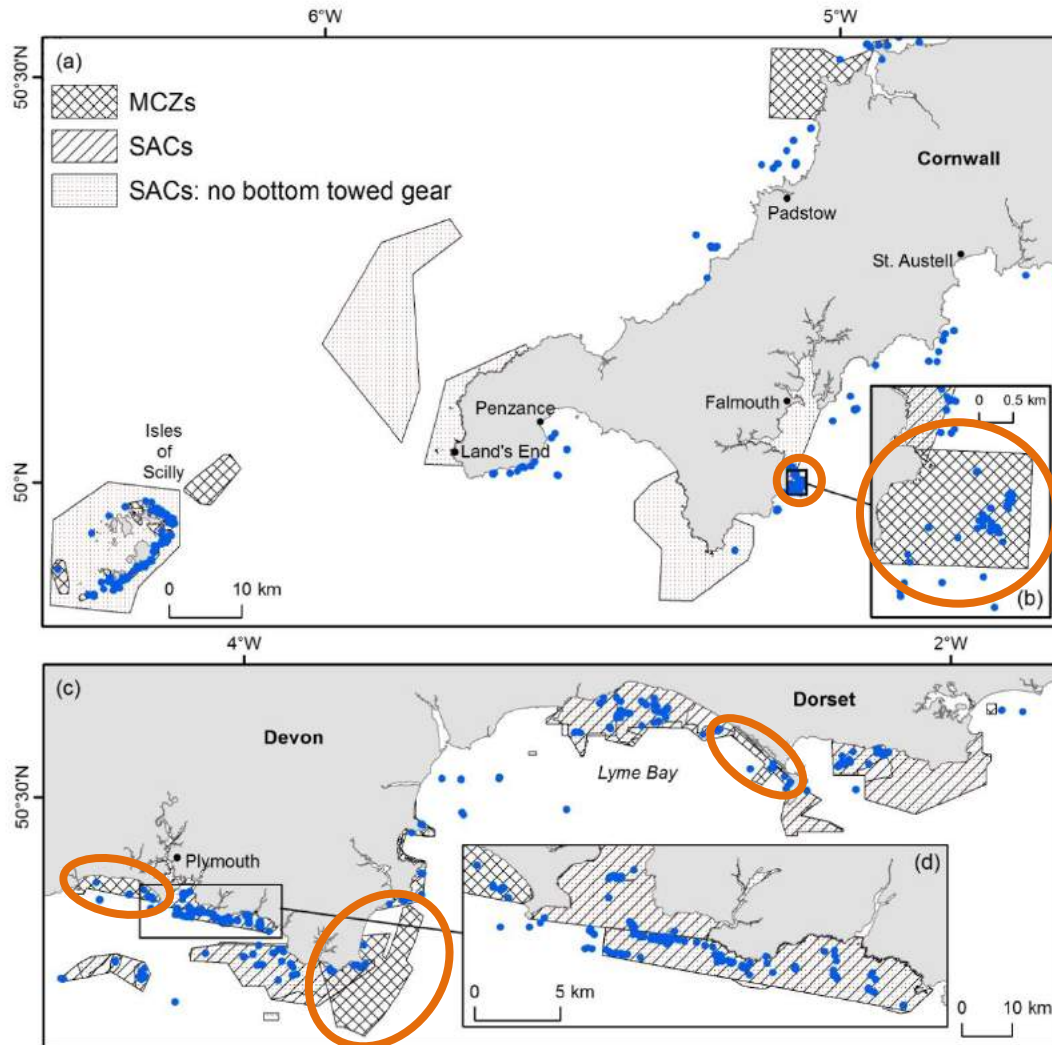


Protection



- 60% of PSF colonies occurred within MPAs closed to BTG
- 5% within MPAs currently open to BTG
- 35% outside MPAs

Protection

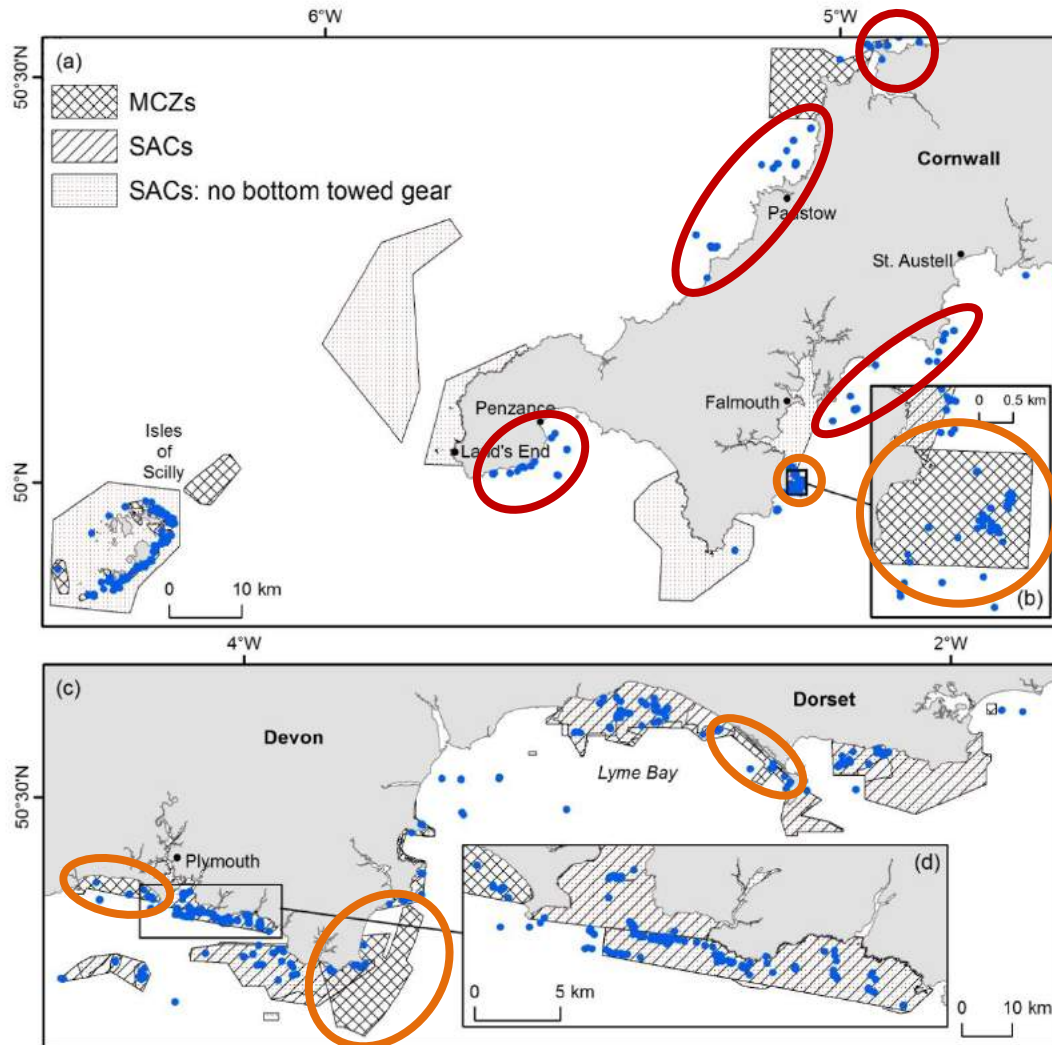


- 60% of PSF colonies occurred within MPAs closed to BTG

- **5% within MPAs currently open to BTG**

- The Manacles
- Whitsand & Looe Bay
- Skerries Bank
- Chesil Beach & Stennis Ledges

Protection



- 60% of PSF colonies occurred within MPAs closed to BTG

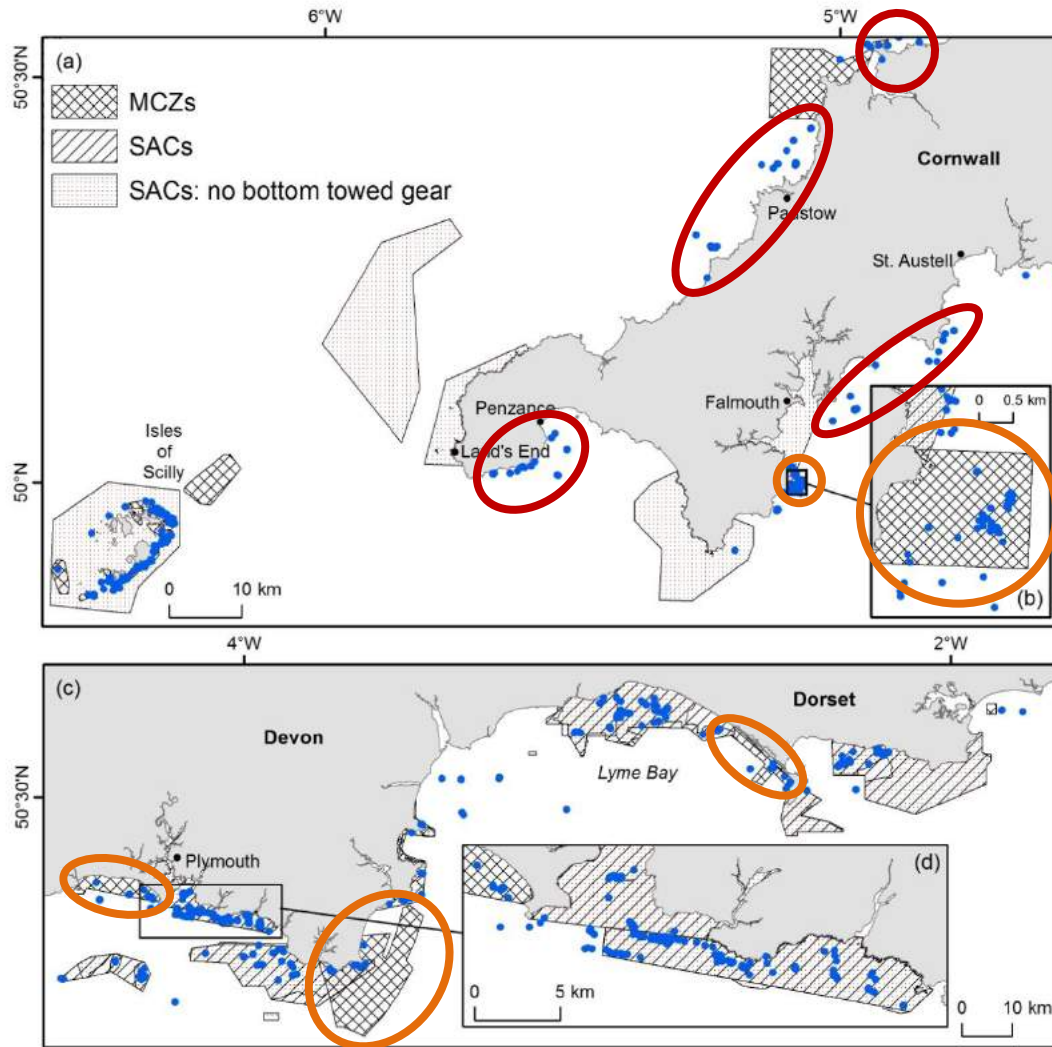
- **5% within MPAs currently open to BTG**

- The Manacles
- Whitsand & Looe Bay
- Skerries Bank
- Chesil Beach & Stennis Ledges

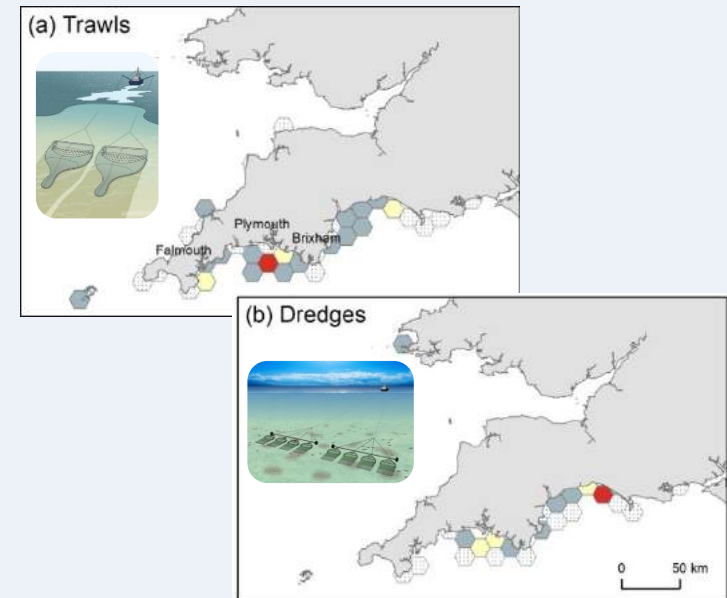
- **35% outside MPAs**

- North & South of Padstow Bay MCZ
- Land's End to Penzance
- Falmouth to St. Austell Bay

Protection

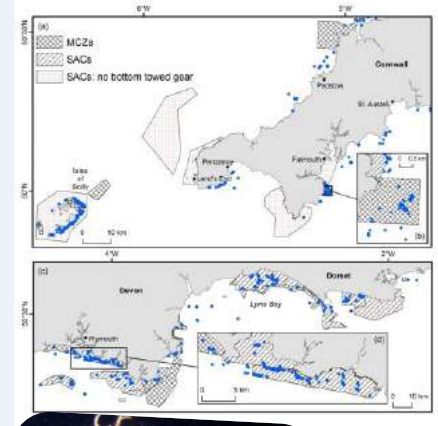


- 60% of PSF colonies occurred within MPAs closed to BTG
- **5% within MPAs currently open to BTG**
- **35% outside MPAs**
- Likely many of these colonies are at risk from BTG



Summary

- PSF perspective:
 - Extant MPA network affords some protection to PSF & other benthic species
 - Areas of valuable host reef systems exist outside the MPA network ... & may be at risk from BTG
- 'Citizen Science' perspective:
 - Highlights the value of well organised citizen science data collection ... such as Seasearch
 - A potential resource to help inform evidence bases
 - Can provide large-scale (spatial and temporal) coverage ...
... that would otherwise be financially & logistically difficult to achieve



Thanks

➤ University of Exeter



- Dr Matthew Witt
- Prof. Brendan Godley
- Laura Robson

➤ Marine Conservation Society



- Dr Jean-Luc Solandt
- Dr Peter Richardson

➤ Seasearch



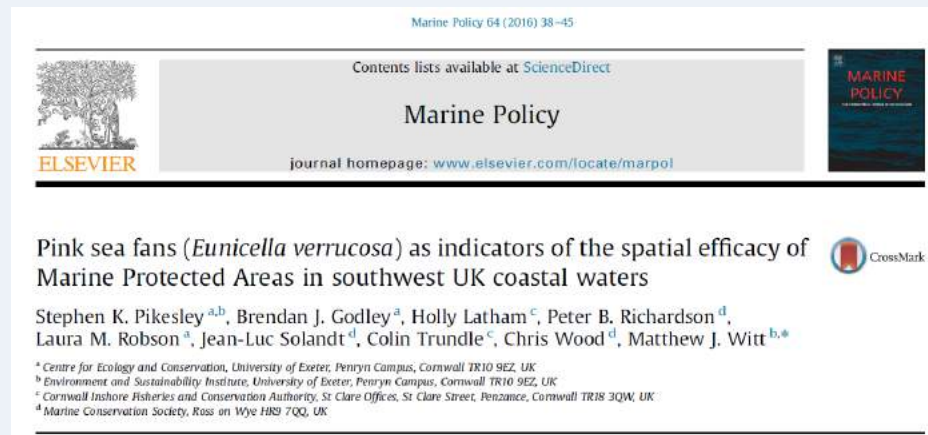
- Chris Wood

➤ CIFCA



- Colin Trundle
- Holly Latham

➤ All Seasearch divers who generously contribute their time & data



[doi:10.1016/j.marpol.2015.10.010](https://doi.org/10.1016/j.marpol.2015.10.010)



Thank you...

Image: Chris Wood